

**Pre-bid conference for providing Consultancy Services for “Survey, Design and related Services of Taladanda Sub-minor Canals”.**

A pre-bid conference for the work “Survey, Design and related Services of Taladanda Sub-minor Canals” under the Chairmanship of the Chief Engineer-cum-Project Director, PMU (OIIAWMIP) was held on 14.11.2011 at 11.00 A.M. in the Project Management Unit conference hall 5<sup>th</sup> floor Rajiv Bhawan, Bhubaneswar along with other participants as per the list enclosed.

The Firms who have attended and raised their queries are clarified as follows:

Sl. No.	Name of the Firm	Quarries made by the Firms	Clarification by PMU
1	M/s WAPCOS Ltd., New Delhi.	<p>i) At page 3/Sec.1, Cl.4 – Please clarify the experience meant for renovation projects or new projects.</p> <p>ii) At page 3/Sec.1, Cl.5 – Please clarify the eligibility criteria for PSU like WAPCOS.</p> <p>iii) At page 14/Sec.2 (ToR)/ Cl.17.1 – Please clarify the survey includes command area along with the alignment of Sub-minors.</p> <p>iv) At page 15/Sec.2 (ToR)/Task-1: The Deptt. BM may kindly be provided for test checking of GTS values.</p> <p>v) At page-16/Sec.2 (ToR)/Task-7: Please provide the construction drawings of existing structures for which remedial measures to be suggested.</p>	<p>This is a renovated project but experience in new/renovation project will be considered.</p> <p>Yes, M/s WAPCOS Ltd. is eligible being an Autonomous body.</p> <p>For new outlets, structures as finalized in micro-plans the command area survey is required to be done.</p> <p>It will be provided by the field Engineers at one point in main canal or distributary which shall prevail.</p> <p>Being a century old project, drawings may not be available. After selection of the firm, the drawings, if any available, can be provided by the E.E., concerned. However, it is the responsibility of the firm to prepare the drawings in consultation with the S.E/E.E., concerned.</p>
2	M/s. Jala Jyoti Consultancies, Berhampur, Ganjam, Odisha.	<p>i) Sec. I Page-3: Whether the 6000 ha. limit is for two projects are for each of the Two projects ?</p> <p>ii) Whether the ayacut survey is to be done or the ayacut Maps available is to be utilized ?</p> <p>iii) GTS Bench Mark is to be utilized or department BM nearby is to be utilized.</p> <p>iv) Whether the BM pillars are to be constructed or the levels are to be left on permanent objects and what shall be normal interval.</p>	<p>For each Major irrigation project and experience in minimum two such major project is required.</p> <p>Except for new outlets for which command area survey is to be done, rest can be referred to the available ayacut map.</p> <p>GTS Bench Mark is to be connected to the Deptt. Bench Mark. But Departmental TBM shall be taken as the references in consultation with the concerned E.E.</p> <p>BM pillars are to be constructed as specified in ToR.</p>

Sl. No.	Name of the Firm	Quarries made by the Firms	Clarification by PMU
3	M/s. Sumadhura Geomatica Pvt. Ltd. Hyderabad.	What is to be followed if there is difference in level taken by deptt. & to be taken by the Firm for the subminors where L.S./C.S. have been already taken.	Departmental survey data should be taken. However, E.E's decision shall be final.
4	Secon Private Limited, Bangalore.  (Did not participate in the Pre-bid conference but submitted the quarries through FAX dtd. 11.11.2011 addressed to the CE-cum-PD, PMU)	<p><b>i) Page No.17, Para 18.1.2: Canal Strip Surveys and Longitudinal Sections.</b></p> <p>Scope of survey is not limited only to Sub-minors but main canal and distributaries are also included in this assignment. DoWR is requested to kindly confirm.</p> <p>However, as per para 14 of eligibility criteria, the bidder should have experience in effluent collection, treatment and final disposal GIDC is requested to clarify.</p> <p><b>ii) Page No.19, Para 18.1.5, Condition survey:</b></p> <p>DoWR is kindly requested to provide with the Total Number of structures on Main Canal and Distributaries that need to be included in this assignment.</p> <p><b>iii) Page No.19, Para 18.2: Geotechnical investigations:</b></p> <p>DoWR is requested to clarify the interval of Trial pits.</p> <p><b>iv) General:</b> DoWR is requested to provide with the details of the section of Sub-minors, fill &amp; cut.</p>	<p>The work relates to only Sub-minors, vide Annexure-1 &amp; 2.</p> <p>It is limited to sub-minors only.</p> <p>No such statement in para-14</p> <p>Main and Distributary may be read as Sub-minor.</p> <p>Total no. of structure of Sub-minors stated in Annexure-2 &amp; Table-2.</p> <p>It is required to be done @ 500m interval to know soil strata classification. Also to be done at each new/replaced structure points as required from design point of view.</p> <p>Being existing canal, field visit may be conducted by the bidder, if felt necessary before offering the bid.</p>

The last date of submission of EOI remains unaltered.  
The meeting ended with thanks to the chair & participants.

  
(Er. G. Sahu) 14.11.11

Chief Engineer-cum-PD, PMU, OIIAWMIP,

**CAD-PIM Directorate,  
Project Management Unit (OIIAWMIP), DoWR  
5<sup>th</sup> Floor Rajiv Bhawan, Bhubaneswar.**

\*\*\*

No. PMU-

/Dated,

Copy to the Director, Monitoring & Evaluation, O/O the Engineer-in-Chief, W.R. for information. He is requested to float above clarifications of Pre-bid meeting in Govt. Website of DoWR till 21<sup>st</sup> Nov.2011.

Encl:- Soft copy-1No.

Hard copy-1No.










  
14.11.11

Chief Engineer-cum-Project Director, PMU.

CC through e-mail to: Dir. CAD-PIM-cum-Addl Secy. to Govt., DoWR/

S.E., EC, CTC/ EE, Taladanda/Mr. K.Yokoyama/Ms.Y.Siddiqi/Ms. V.Mariano/Dy.TL, ISPMC

Pre-Bid conference for the tender "Survey, Design and related Services of Taladanda Sub-Minor Canals" on 14.11.2011 at 11.00 A.M in PMU Conference Hall of Rajiv Bhawan, Bhubaneswar.

Sl. No.	Name	Designation	Signature
1	Sh. G. Sahu	CE-cum-PD, PMU, OIIAWMIP	
2	V.S. Ramachandra info@sumadhura.com	Vice President, Sumadhura Geomatical. Ltd	9490690760 
3	S.K. Pattnaik	Dy. CE, MAPCOS Ltd email-wapcos_onisaa@yahoo.co.in	 9437027179
4	Simanchal Mahapatra ID - \$Simanchal@jycorissa.org	M- 98612 55007 M/S JJC Orissa Bhubaneswar	
5	Er. J. P. Chand	CME, ISPMC, PMU	
6	Er. A.K. Mohapatra	IDE, ISPMC, PMU	
7	Er. J. B. Samantuj	Procurement Specialist, ISPMC	
8	A. PAUL	E. E (PMU)	
9	J. C. Das	Estimator (PMU)	
10			
11			
12			
13			
14			
15			